GC51F-1075

The role of seasonality and large-scale climate drivers in recent Pan-Arctic tundra vegetation variability and change

Uma Bhatt[1], Donald A. Walker[2], Martha K. Raynolds[2], Peter Bieniek[1], Josefino C. Comiso[3] Jorge E Pinzon[3], Compton J. Tucker[3]

[1] Geophysical Institute & Dept. Atmospheric Sciences at U. Alaska Fairbanks (UAF), [2] Institute of Arctic Biology at UAF, [3]NASA Goddard Space Flight Center

GC51F. Impacts of Changing Seasonality on Arctic Systems and an Arctic in Rapid Transition III Posters, AGU Fall 2011, San Francisco, CA, Friday December 9, 2011, 08h00

Main Results

- **Trends of Tundra SWI, NDVI, and Snow Water Equivalent are Heterogenous.**
- **Areas adjacent to increased open water (sea ice declines) display largest warming increases.**
- **Incorporating the role of snow (and circulation) is IMPORTANT, however, Arctic snow data is problematic.**
- **Changes in Arctic moisture and it's mechanisms (climate drivers and vegetation response) deserve further attention.**

Motivation and Methods

Goal: Understand tundra-climate relationships

Data: 1) Use 25 km resolution SSMI passive microwave Bootstrap Sea Ice Concentration (SIC); **2)** AVHRR Surface Temperature (T_s); **3)** GIMMS Normalized Difference Vegetation Index 3G $NDVI_{3g}$ for the Arctic over the 1982-2010 period. **[Raynolds et al. 2012, Pinzon et al. 2011]**

NDVI = (NIR-R)/(NIR+R)
NIR: spectral reflectance in near-infrared band (0.725-1.1 μm) & R: red chlorophyll absorbing portion of spectrum (0.58-0.68 μm)

Methods: Standard climate trend and correlation analysis techniques applied to regional (Modified Treshnikov basins) time series of Maximum NDVI, Time Integrated NDVI, Summer Warmth Index, and sea ice concentration constructed using data within 50-km of Arctic coastlines (ocean & land) .

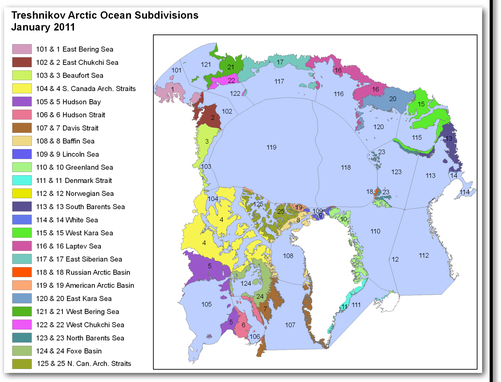

Figure 1. The new 2011 Updated Treshnikov divisions.

Summer Warmth, MaxNDVI & Open Water Trends

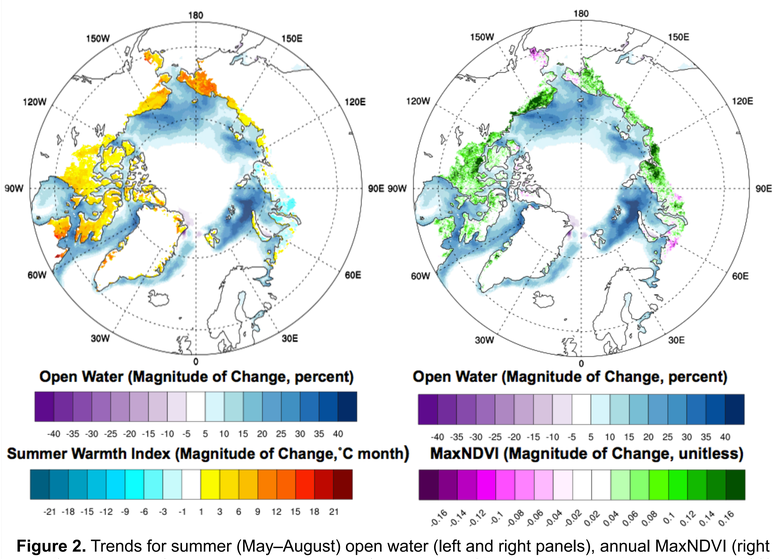

Figure 2. Trends for summer (May–August) open water (left and right panels), annual MaxNDVI (right panel) and land-surface summer warmth index (annual sum of the monthly mean temperatures > 0°C) (left panel) derived from AVHRR thermal channels 3 (3.5–3.9 μm), 4 (10.3–11.3 μm) and 5 (11.5–12.5 μm). Trends were calculated using a least squares fit (regression) at each pixel. The total trend magnitude (regression times 29 years) over the 1982–2010 period is displayed.

[Updated Bhatt et al. 2010]

Snow Water Equivalent trends are heterogenous

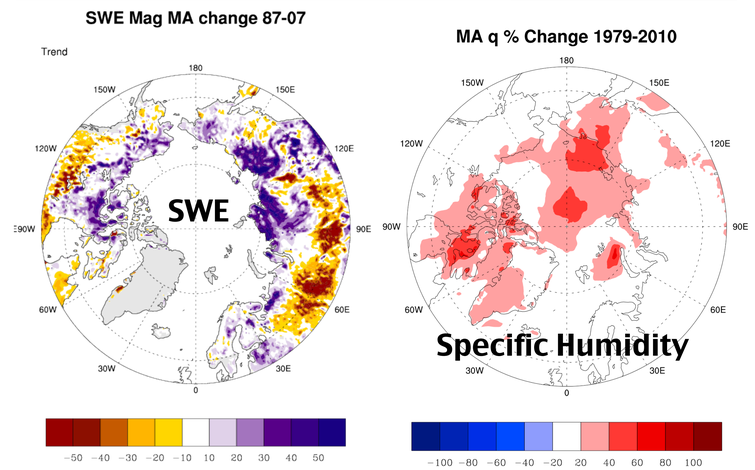

Figure 3. Trends for spring (May–April) Snow Water Equivalent (SWE) (left panel) and specific humidity (right panel). The SWE data are remote sensing data from SSM/I and the specific humidity data are from the CFSR reanalysis. Trends were calculated using a least squares fit (regression) at each pixel. Trends are displayed as magnitudes for SWE and percent change for q over the 1987–2007 and 1979-2010 periods, respectively.

- **Snow Water Equivalent trends suggest more spring snow in High Canadian Arctic and central Eurasia - consistent with TINDVI trends.**
- **Specific humidity trends from CFSR Reanalysis display increases in Spring.**

Time Integrated NDVI (TINDVI) Monthly Trends

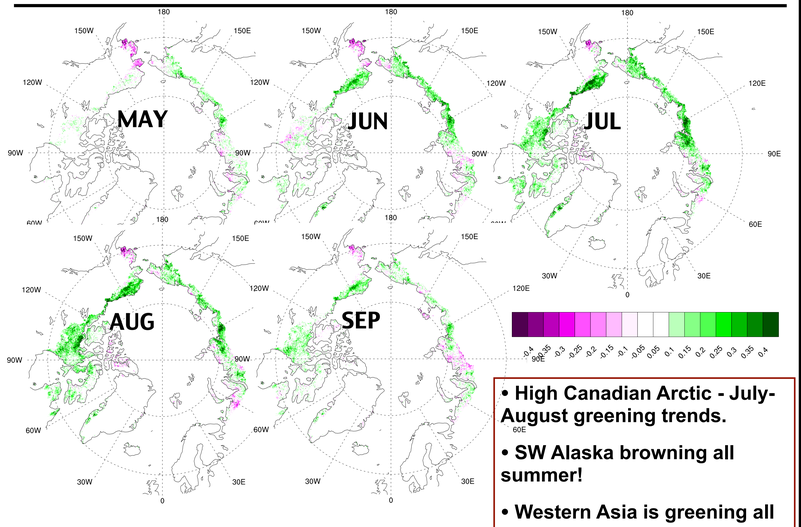

Figure 4. Trends for Time Integrated NDVI (sum of biweekly MaxNDVI). Trend magnitude from 1982–2010.

- **High Canadian Arctic - July-August greening trends.**
- **SW Alaska browning all summer!**
- **Western Asia is greening all summer.**
- **Chukotka has mixed pattern**

Summer Warmth Index monthly trends heterogenous

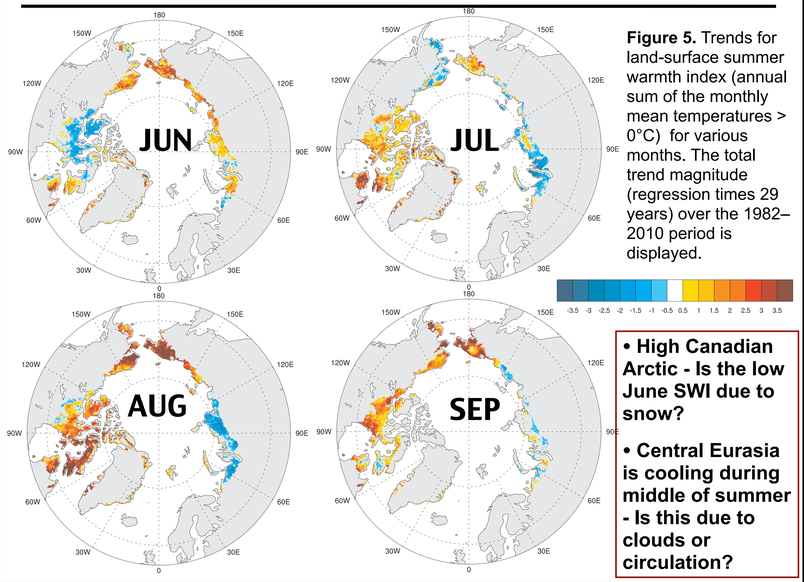

Figure 5. Trends for land-surface summer warmth index (annual sum of the monthly mean temperatures > 0°C) for various months. The total trend magnitude (regression times 29 years) over the 1982–2010 period is displayed.

- **High Canadian Arctic - Is the low June SWI due to snow?**
- **Central Eurasia is cooling during middle of summer - Is this due to clouds or circulation?**

Summer SLP decreasing over central Eurasia & AK

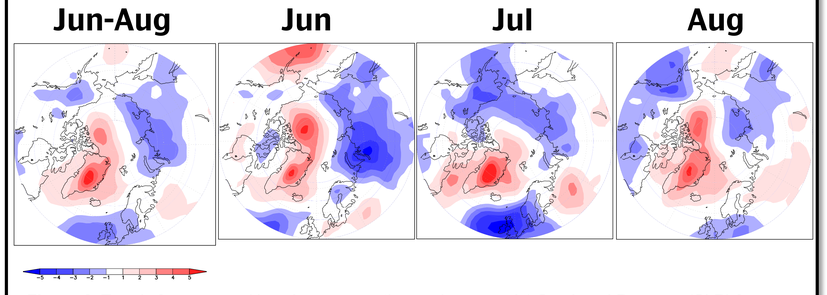

Figure 6. Trends for summer (Jun–August, together and separately) Sea Level Pressure (SLP) from the NCEP/NCAR Reanalysis data. The total trend magnitude over the 1982–2010 period for SLP. Statistically significant features include the lows over Eurasia and Alaska.

- **July-August low pressure over Laptev and E. Siberian Seas may bring cloudiness that leads to reduced summer warmth.**

References

Bhatt, U.S., D.A. Walker, M.K. Raynolds, J.C., Comiso, H.E. Epstein, G.J. Jia, R. Gens, J.E. Pinzon, C.J. Tucker, C.E. Tweedie, P.J. Webber (2010): Circumpolar Arctic tundra vegetation change is linked to sea-ice decline. *Earth Interactions*, 14:(8):1-20.

Pinzon, J.E., M.K. Raynolds, E.W. Pak, U.S. Bhatt, D.A. Walker, C.J. Tucker (2011): NDVI3g: a consistent long term vegetation index data set optimized for polar trend analysis, in prep for Geoscience and Remote Sensing Letters.

Raynolds, M.K., D.A. Walker, H.E. Epstein, J.E. Pinzon and C.J. Tucker (2012): A new estimate of tundra-biome phytomass from trans-Arctic field data and AVHRR NDVI, Remote Sensing Letters, 3:5, 403-411.

Acknowledgements

This study was supported by grants NSF ARC-0902175 and NASA Land Cover Land Use Change on the Yamal Peninsula.